















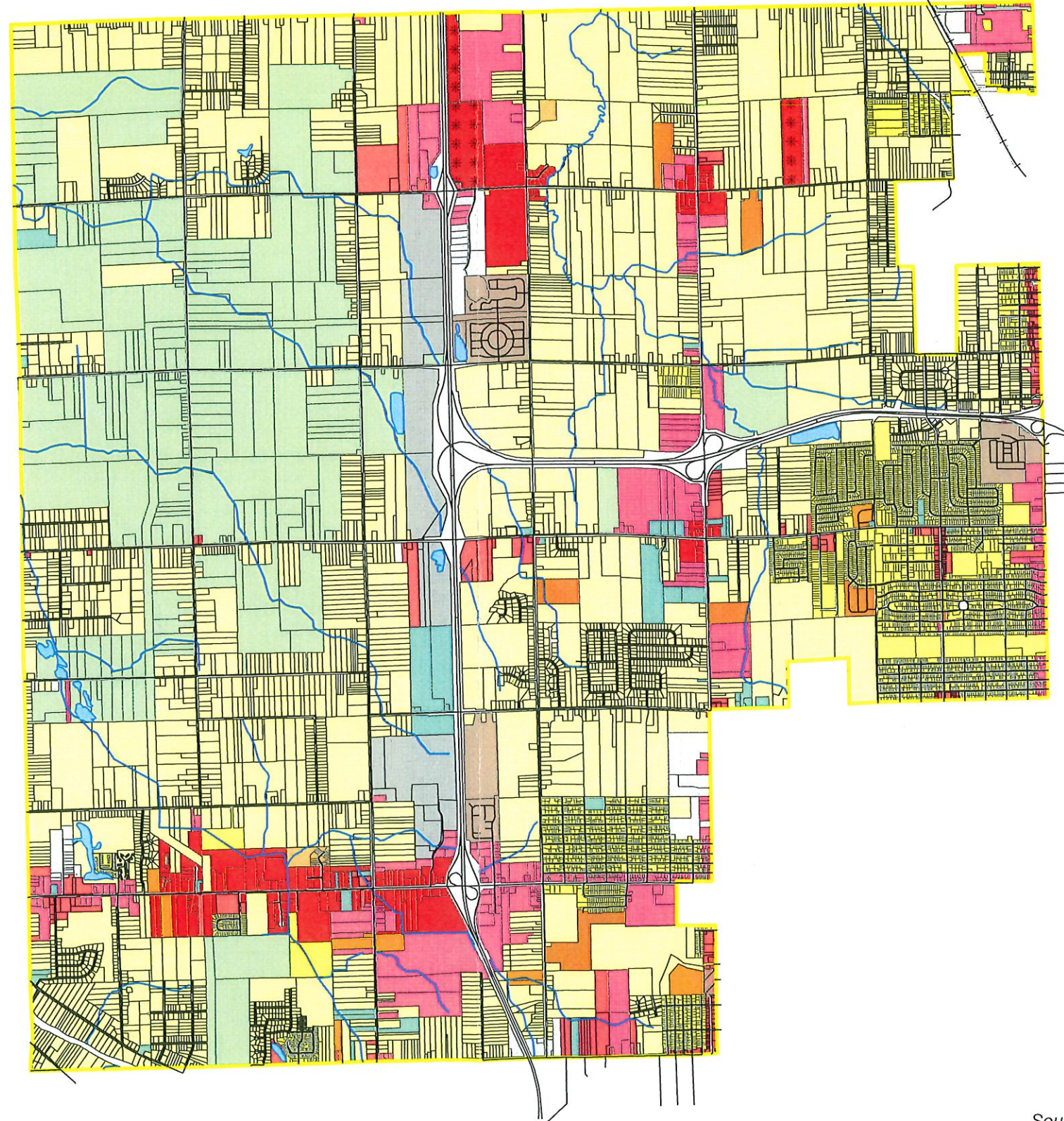
Mt. Morris Township Future Land Use Map

Legend

-  Parcels
-  Mt. Morris Township

Future Land Use

-  Rural Agricultural
-  Low Density Residential
-  Medium Density Residential
-  Mobile Home Park
-  Multi-Family Residential - Low Density
-  Multi-Family Residential - Medium Density
-  Multi-Family Residential - High Density
-  Office
-  Local Commercial
-  Community Commercial
-  Regional Commercial
-  High Intensity Commercial
-  Manufacturing
-  Industrial
-  Planned Unit Development



Source: Mt. Morris Charter Township

Date: 9/30/2020







**ROWE PROFESSIONAL
SERVICES COMPANY**
540 S. Saginaw Street, Suite 200
Flint, MI 48502